

Slide: 1

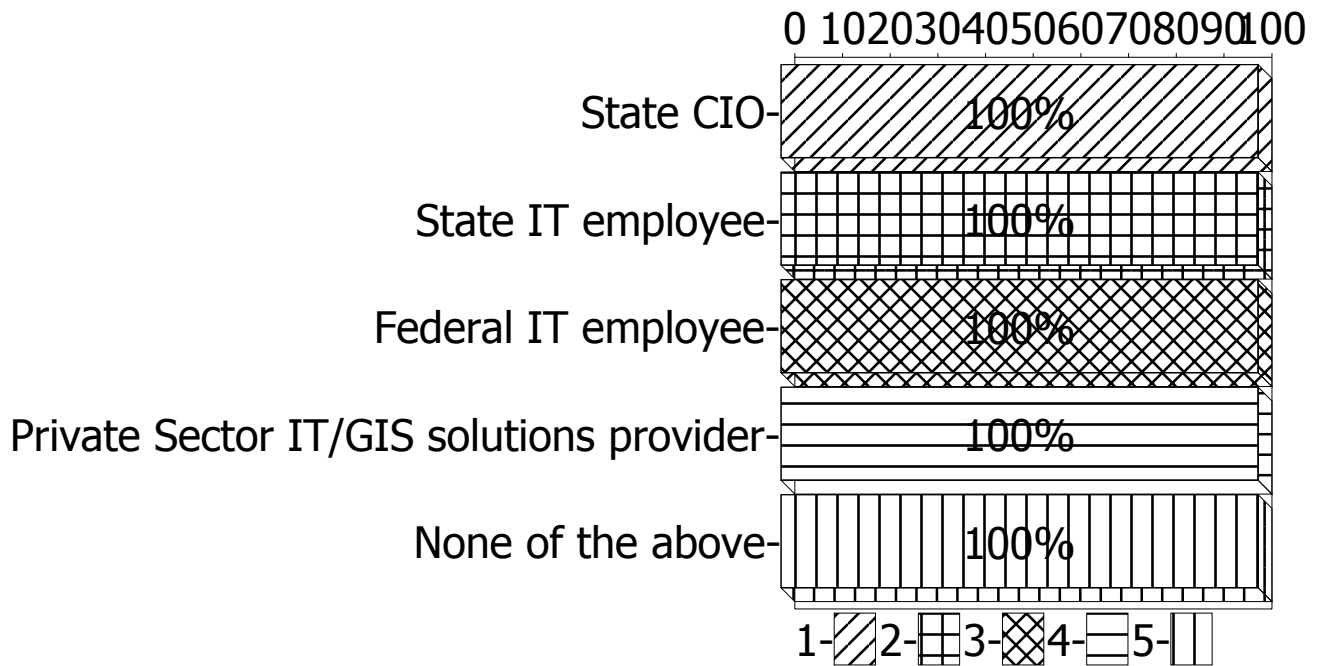
## **Interactive Technology Questions - GIS Panel - NASCIO Midyear**

Rick Miller: Moderator

QUESTIONS FOR AUDIENCE:

**1) All: Please classify yourself in one of the following categories. You are...**

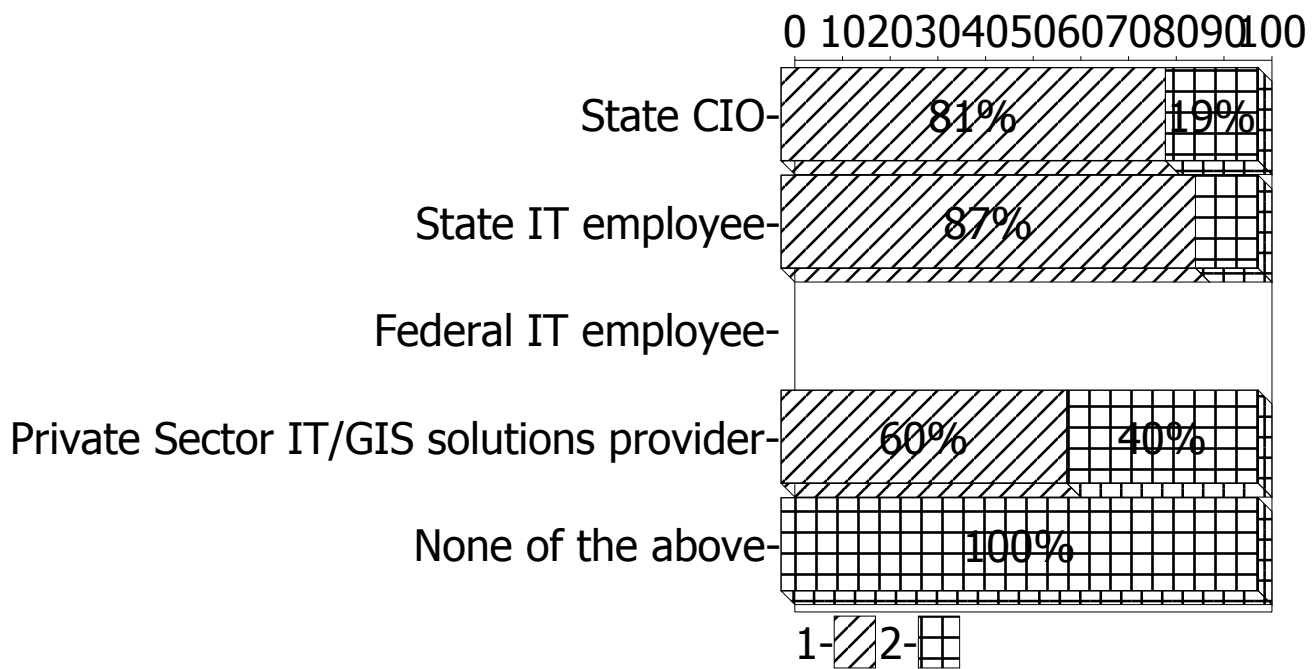
1. State CIO
2. State IT employee
3. Federal IT employee
4. Private Sector IT/GIS solutions provider
5. None of the above



Group	1	2	3	4	5	Total
State CIO	31	0	0	0	0	31
State IT employee	0	30	0	0	0	30
Federal IT employee	0	0	5	0	0	5
Private Sector IT/GIS solutions provider	0	0	0	79	0	79
None of the above	0	0	0	0	19	19
<b>Total</b>	<b>31</b>	<b>30</b>	<b>5</b>	<b>79</b>	<b>19</b>	<b>164</b>

## 2) States: Are geo-spatial technologies and users included in you enterprise IT coordination efforts?


1. Yes
2. No



Group	1	2	Total
State CIO	25	6	31
State IT employee	20	3	23
Federal IT employee	0	0	0
Private Sector IT/GIS solutions provider	9	6	15
None of the above	0	2	2
<b>Total</b>	<b>54</b>	<b>17</b>	<b>71</b>

### 3) States: Is the IT community represented in your jurisdiction's emergency preparedness and response efforts?

1. Yes
2. No



Group	1	2	Total
State CIO	25	4	29
State IT employee	20	3	23
Federal IT employee	0	0	0
Private Sector IT/GIS solutions provider	8	0	8
None of the above	1	1	2
<b>Total</b>	<b>54</b>	<b>8</b>	<b>62</b>